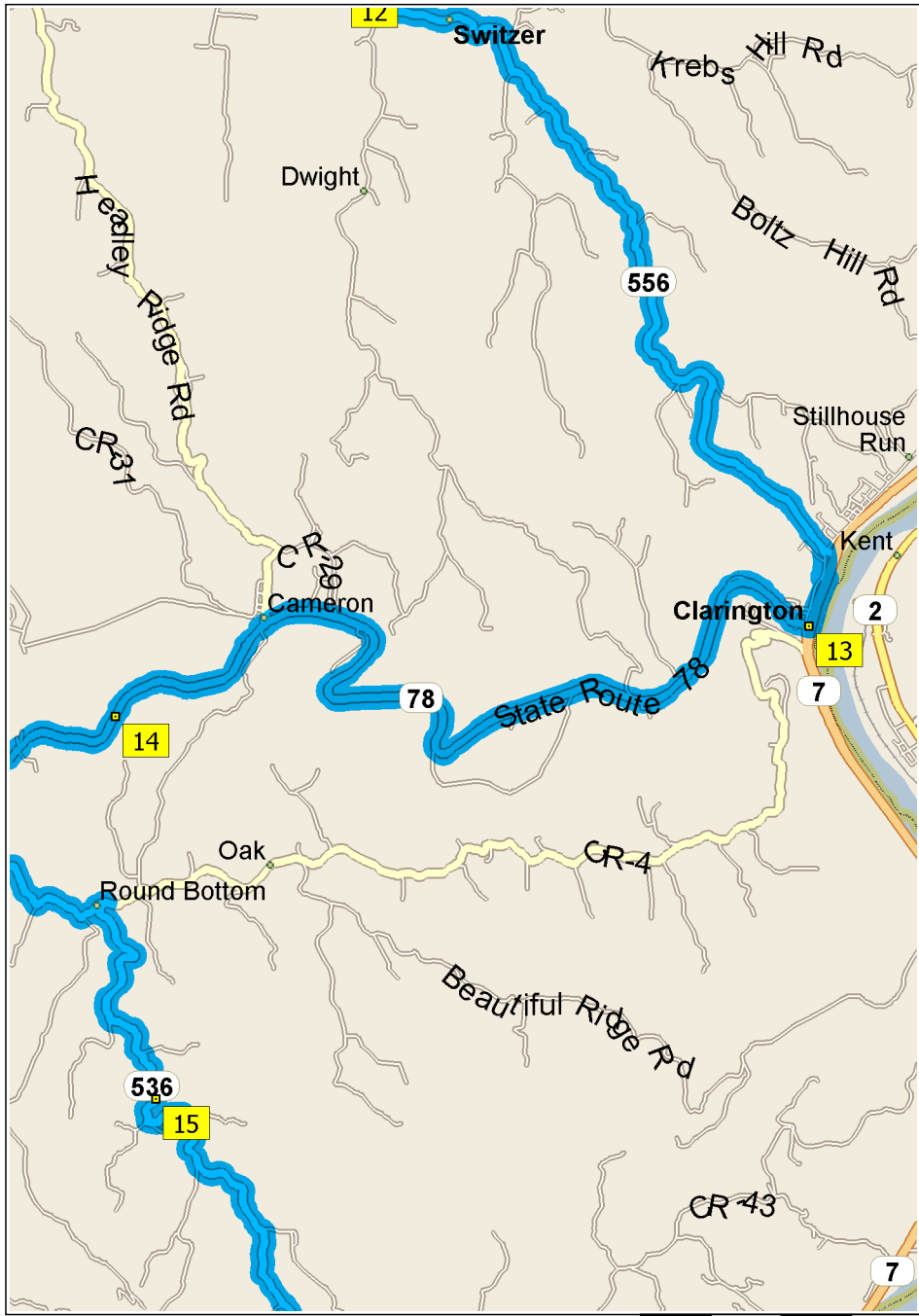


9:00 AM	0.0 mi	1 Depart Best Western-Caldwell Inn [44128 Fairground Rd, Caldwell OH 43724, United States, Tel: +1 (740) 732-7599] on SR-78 (East) for 9.1 mi
9:10 AM	9.1 mi	Turn RIGHT (South) onto SR-260 for 1.2 mi
9:11 AM	10.3 mi	2 At 45499 SR-260, Caldwell, OH 43724, stay on SR-260 (East) for 1.0 mi
9:12 AM	11.3 mi	Turn LEFT (North-East) onto SR-724 for 3.0 mi
9:16 AM	14.3 mi	3 At near Stafford, stay on SR-724 (East) for 1.0 mi
9:17 AM	15.3 mi	Turn LEFT (North) onto SR-145 for 1.6 mi
9:19 AM	16.9 mi	Turn LEFT (North) onto CR-44 [Swazey Rd] for 2.1 mi
9:25 AM	19.0 mi	4 At near Ethel, stay on CR-44 [Swazey Rd] (West) for 1.4 mi
9:29 AM	20.4 mi	Turn RIGHT (North-East) onto SR-78 for 1.4 mi
9:31 AM	21.9 mi	Turn LEFT (North-West) onto SR-379 for 2.9 mi
9:34 AM	24.7 mi	5 At near Calais, stay on SR-379 (North) for 1.6 mi
9:36 AM	26.4 mi	Keep STRAIGHT onto SR-379 [CR-2] for 1.5 mi
9:37 AM	27.8 mi	Keep STRAIGHT onto SR-379 for 8.6 mi
9:46 AM	36.5 mi	Keep STRAIGHT onto SR-147 for 0.1 mi
9:47 AM	36.6 mi	6 At near Baileys Mills, stay on SR-147 (North) for 0.9 mi
9:48 AM	37.5 mi	Turn RIGHT to stay on SR-147 for 3.0 mi



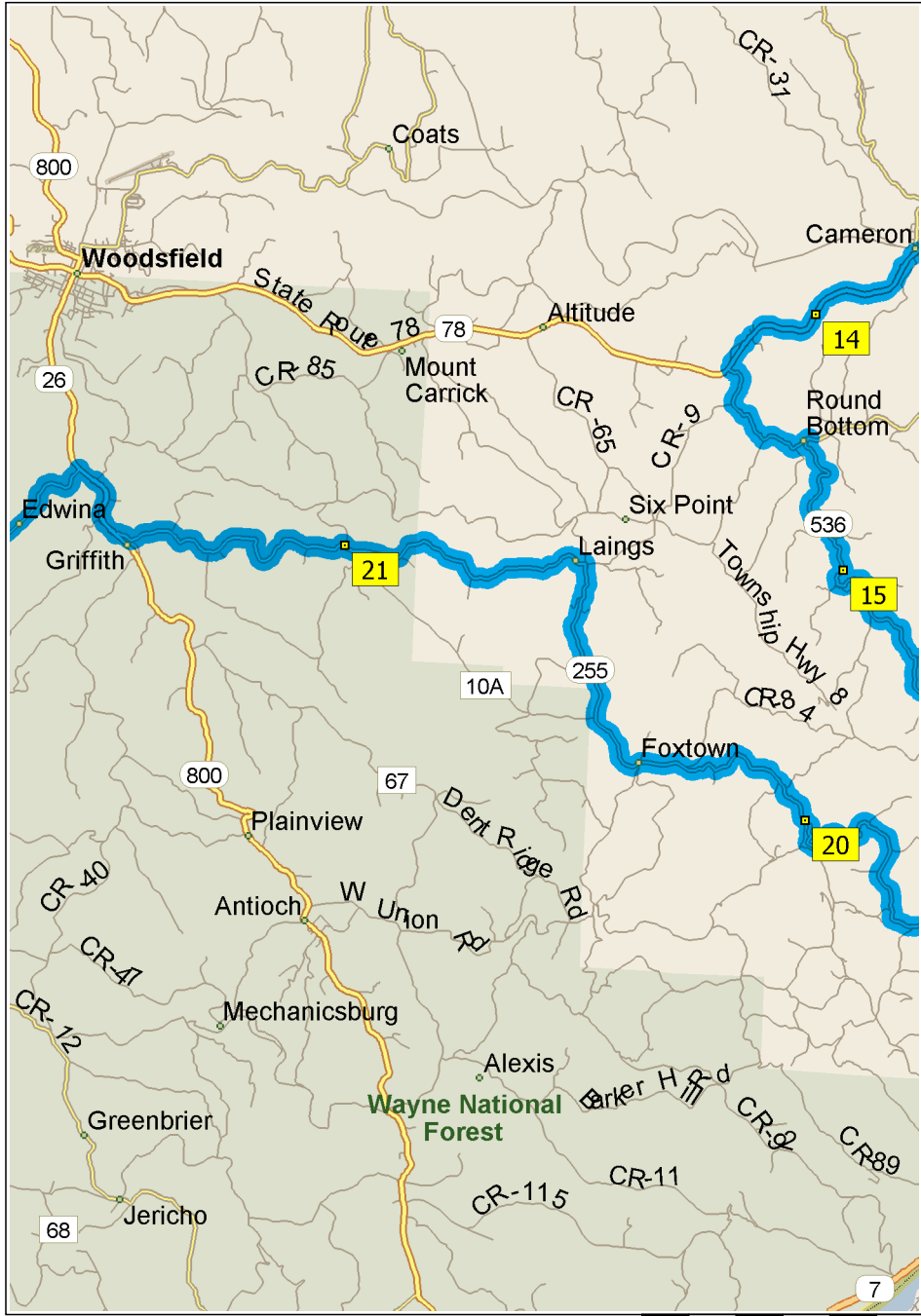
- 9:51 AM 40.5 mi **7** At near Barnesville, stay on SR-147 [W Leather-Wood Pike] (North-East) for 0.4 mi
- 9:52 AM 40.9 mi Turn LEFT (North-East) onto SR-800 [S Chestnut St] for 0.4 mi
- 9:53 AM 41.3 mi **8** Arrive Marathon [153 S Chestnut St, Barnesville OH 43713, United States, Tel: +1 (740) 425-9163]
- 10:23 AM 41.3 mi Depart Marathon [153 S Chestnut St, Barnesville OH 43713, United States, Tel: +1 (740) 425-9163] on SR-800 [S Chestnut St] (South) for 2.7 mi
- 10:26 AM 44.0 mi Keep LEFT onto SR-148 for 4.9 mi
- 10:32 AM 48.9 mi **9** At near Hunter, stay on SR-148 (East) for 0.7 mi
- 10:33 AM 49.6 mi Turn RIGHT (South-West) onto SR-26 for 0.8 mi
- 10:34 AM 50.4 mi Bear LEFT (South) onto SR-26 [New Castle Rd] for 131 yds
- 10:34 AM 50.4 mi Bear LEFT (East) onto SR-26 for 5.7 mi
- 10:40 AM 56.1 mi Bear RIGHT (West) onto SR-26 [Lane School Rd] for 164 yds
- 10:40 AM 56.2 mi Keep STRAIGHT onto SR-26 for 0.3 mi
- 10:40 AM 56.5 mi **10** At near Wilson, stay on SR-26 (South) for 0.5 mi
- 10:41 AM 57.0 mi Turn LEFT (East) onto SR-145 for 2.5 mi
- 10:44 AM 59.6 mi Keep STRAIGHT onto SR-145 [Ohio Ave] for 76 yds
- 10:44 AM 59.6 mi **11** At near Beallsville, stay on SR-145 [Ohio Ave] (East) for 0.1 mi
- 10:44 AM 59.7 mi Keep STRAIGHT onto SR-556 [Ohio Ave] for 0.5 mi
- 10:45 AM 60.2 mi Keep STRAIGHT onto SR-556 for 6.1 mi
- 10:52 AM 66.3 mi **12** At near Switzer, stay on SR-556 (East) for 6.5 mi
- 10:58 AM 72.8 mi Keep STRAIGHT onto SR-556 [Sycamore St] for 0.2 mi
- 10:59 AM 73.0 mi Turn LEFT to stay on SR-556 [Sycamore St] for 65 yds
- 10:59 AM 73.0 mi Turn RIGHT (South) onto SR-7 for 0.4 mi
- 11:00 AM 73.4 mi Turn RIGHT (West) onto SR-78 [Main St] for 21 yds
- 11:00 AM 73.4 mi **13** Arrive BP-gas-stretch [106 Main St, Clarington OH 43915, United States, Tel: +1 (740) 458-0605]



11:30 AM 73.4 mi Depart BP-gas-stretch [106 Main St, Clarington OH 43915, United States, Tel: +1 (740) 458-0605] on SR-78 [Main St] (West) for 7.4 mi



11:37 AM	80.8 mi	14	At near Cameron, stay on SR-78 (South-West) for 1.3 mi
11:39 AM	82.1 mi		Bear LEFT (South) onto SR-536 for 1.6 mi
11:41 AM	83.7 mi		Turn RIGHT to stay on SR-536 for 1.9 mi
11:43 AM	85.6 mi	15	At near Round Bottom, stay on SR-536 (South-West) for 6.5 mi
11:49 AM	92.1 mi	16	At near Hannibal, stay on SR-536 (North-East) for 1.9 mi
11:52 AM	94.0 mi		Turn RIGHT (South) onto SR-7 for 0.6 mi
11:53 AM	94.6 mi		Turn LEFT (East) onto Local road(s) for 43 yds
11:53 AM	94.6 mi		Bear LEFT (North) onto SR-7 for 0.6 mi
11:53 AM	94.9 mi		Entering West Virginia
11:54 AM	95.2 mi		Take Ramp (RIGHT) onto SR-2 [SR-7] for 1.0 mi towards WV-2 / Downtown / Parkersburg
11:56 AM	96.3 mi		Turn RIGHT (West) onto Virginia St for 0.4 mi
11:57 AM	96.6 mi		Turn LEFT (South) onto (N) Main St for 0.3 mi
11:59 AM	96.9 mi	17	Arrive Quinet's Court Restaurant [217 Main St, New Martinsville WV 26155, United States, Tel: +1 (304) 455-2110]
1:29 PM	96.9 mi		Depart Quinet's Court Restaurant [217 Main St, New Martinsville WV 26155, United States, Tel: +1 (304) 455-2110] on Main St (North) for 0.3 mi
1:30 PM	97.2 mi		Turn RIGHT (East) onto Virginia St for 0.4 mi
1:32 PM	97.6 mi		Turn LEFT (North) onto SR-2 [SR-7] for 0.8 mi
1:33 PM	98.4 mi		Take Ramp (RIGHT) onto SR-7 for 0.9 mi towards Oh-7
1:35 PM	99.1 mi		Entering Ohio
1:35 PM	99.3 mi		Turn LEFT (West) onto Local road(s) for 32 yds
1:35 PM	99.4 mi		Turn LEFT (South) onto SR-7 for 3.1 mi
1:38 PM	102.4 mi	18	At near Sardis, stay on SR-7 (West) for 1.2 mi
1:40 PM	103.6 mi		Turn RIGHT (North) onto SR-255 [Muskingum St] for 1.3 mi
1:42 PM	105.0 mi		Keep STRAIGHT onto SR-255 for 0.1 mi
1:42 PM	105.1 mi	19	At near Sardis, stay on SR-255 (North) for 5.7 mi

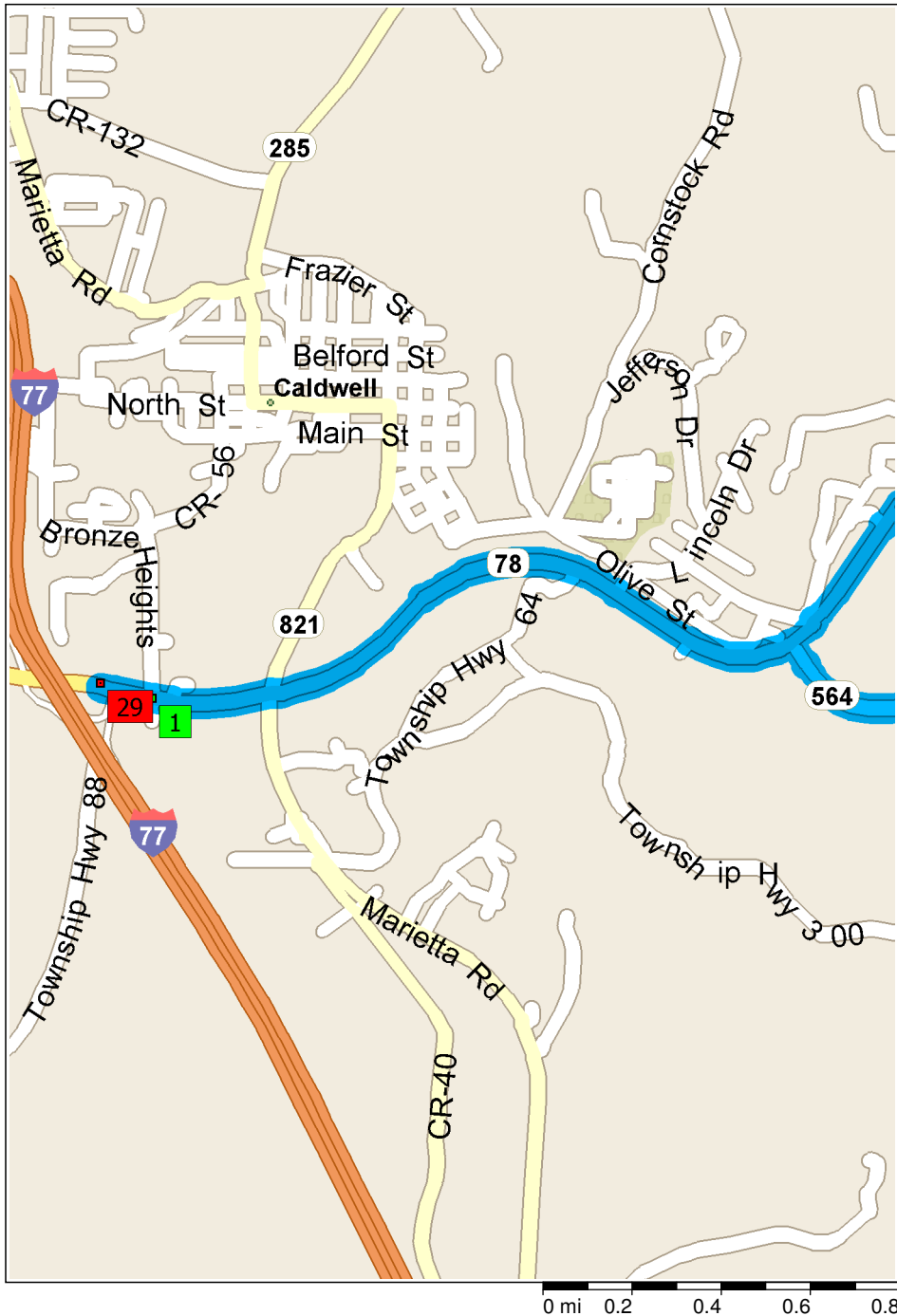


- 1:48 PM 110.7 mi **20** At near Dairy, stay on SR-255 (North-West) for 4.9 mi
- 1:53 PM 115.7 mi Turn LEFT to stay on SR-255 for 3.0 mi
- 1:56 PM 118.7 mi **21** At near Cranenest, stay on SR-255 (North-West) for 3.1 mi

0 mi 1 2 3



1:59 PM	121.7 mi	Turn RIGHT (North-West) onto SR-800 for 0.9 mi
2:01 PM	122.6 mi	Turn LEFT (South-West) onto SR-26 for 2.4 mi
2:04 PM	125.0 mi	22 At near Edwina, stay on SR-26 (South) for 4.4 mi
2:08 PM	129.5 mi	Bear RIGHT (South) onto SR-26 [Marietta St] for 1.1 mi
2:10 PM	130.6 mi	23 At near Graysville, stay on SR-26 (South) for 1.0 mi
2:11 PM	131.6 mi	Turn RIGHT (West) onto SR-537 for 0.8 mi
2:13 PM	132.5 mi	24 Arrive Whitacre's Store (gas)
2:38 PM	132.5 mi	Depart Whitacre's Store (gas) on SR-537 (South-West) for 3.0 mi
2:41 PM	135.5 mi	25 At near Marr, stay on SR-537 (South-West) for 1.1 mi
2:42 PM	136.6 mi	Turn LEFT (South) onto SR-260 for 1.2 mi
2:43 PM	137.8 mi	Keep STRAIGHT onto SR-565 for 2.8 mi
2:47 PM	140.6 mi	26 At near Lebanon, stay on SR-565 (West) for 4.2 mi
2:51 PM	144.7 mi	Turn LEFT (South) onto SR-145 for 2.2 mi
2:54 PM	146.9 mi	27 At near Kilmer, stay on SR-145 (West) for 0.2 mi
2:54 PM	147.2 mi	Turn RIGHT (North) onto SR-564 for 6.9 mi
3:02 PM	154.0 mi	Bear RIGHT (West) onto SR-564 [CR-2] for 0.3 mi
3:02 PM	154.4 mi	Bear LEFT (North-West) onto SR-564 for 1.3 mi
3:03 PM	155.7 mi	28 At SR-564, stay on SR-564 (North-West) for 5.0 mi



- 3:08 PM 160.7 mi Turn LEFT (West) onto SR-78 for 1.8 mi
- 3:12 PM 162.4 mi 29 Arrive Sunoco [17010 SR-78, Caldwell OH 43724, United States, Tel: +1 (740) 732-4936]