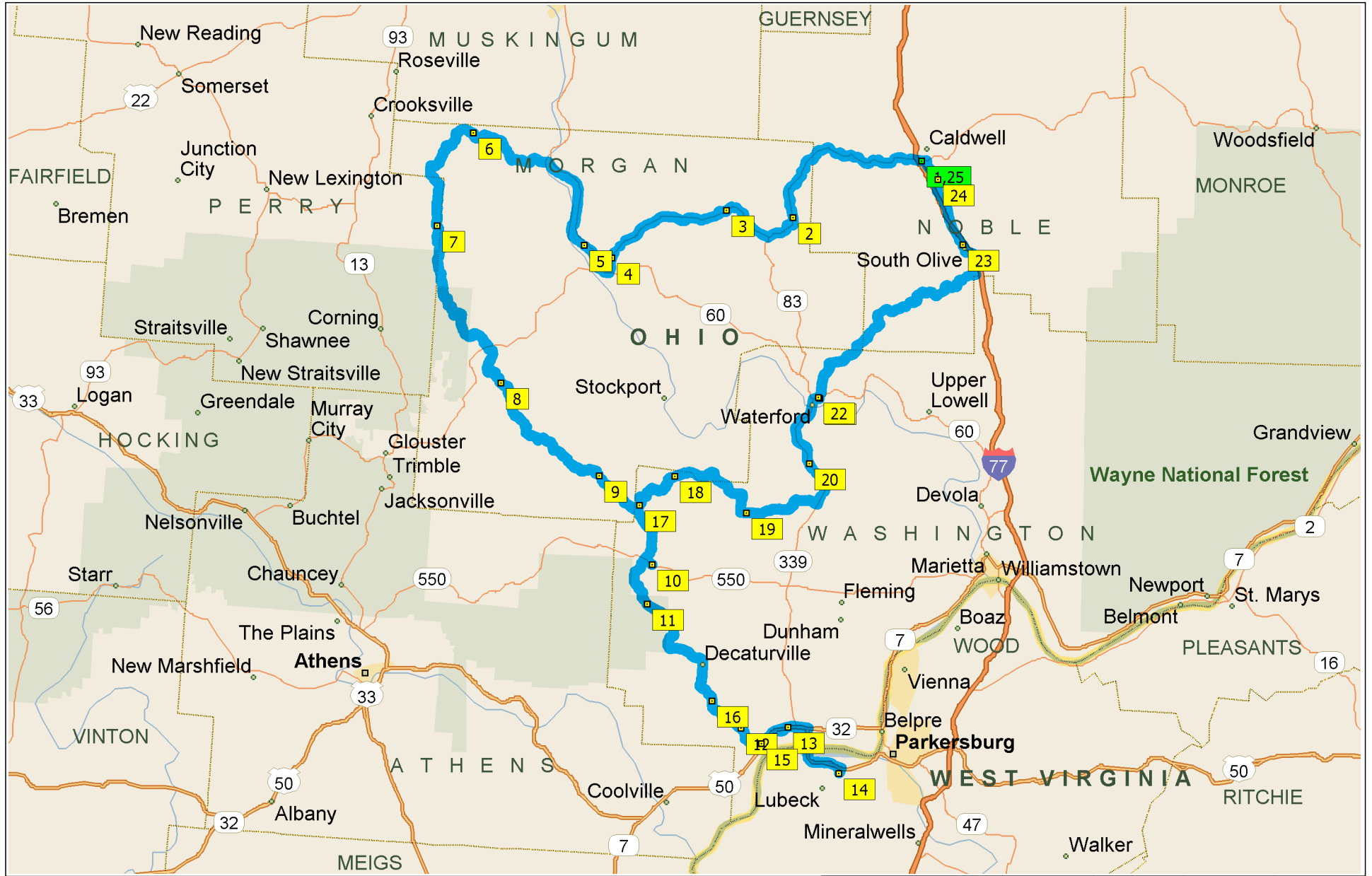


# XS\_East 2021 SEOH Sat 167 rev 0522

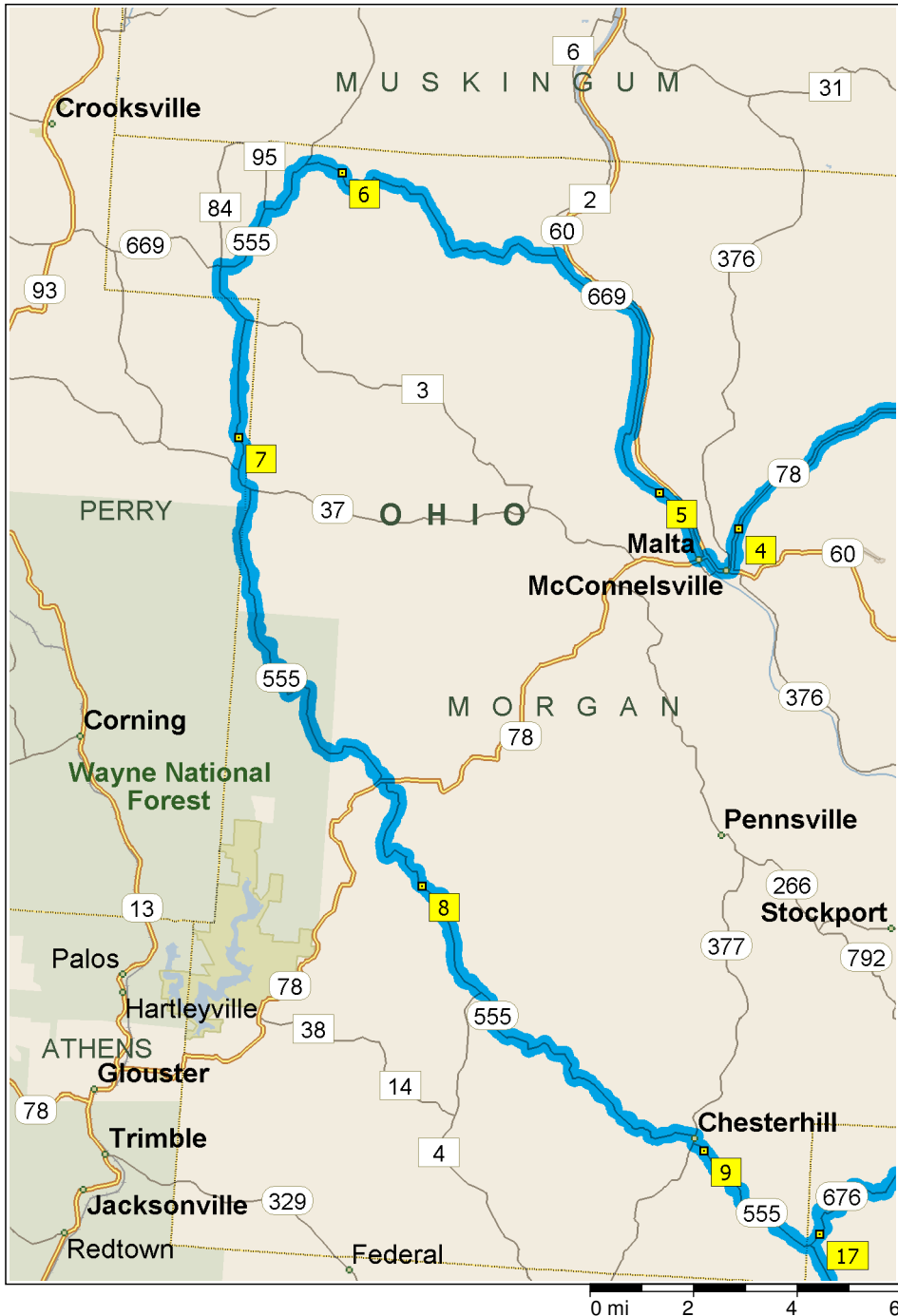
167.7 miles; 6 hours, 2 minutes





|          |         |   |
|----------|---------|---|
| 9:00 AM  | 0.0 mi  | <b>1</b> Depart Best Western-Caldwell Inn on SR-78 (West) for 11.2 mi |
| 9:14 AM  | 11.2 mi | <b>2</b> At Reinersville, stay on SR-78 (South) for 5.3 mi            |
| 9:20 AM  | 16.5 mi | <b>3</b> Arrive Big Muskie Shovel - Photo Op                          |
| 9:50 AM  | 16.5 mi | Depart Big Muskie Shovel - Photo Op on SR-78 (South) for 7.7 mi       |
| 9:58 AM  | 24.2 mi | <b>4</b> At near McConnellsville, stay on SR-78 (South) for 0.9 mi    |
| 9:59 AM  | 25.1 mi | Turn RIGHT (West) onto SR-376 [SR-60] for 98 yds                      |
| 9:59 AM  | 25.1 mi | At roundabout, take the SECOND exit onto SR-60 [SR-78] for 0.2 mi     |
| 9:59 AM  | 25.3 mi | Bear RIGHT (West) onto SR-377 [SR-60] for 0.4 mi                      |
| 10:00 AM | 25.7 mi | Turn LEFT (West) onto SR-37 [SR-377] for 0.2 mi                       |
| 10:00 AM | 25.9 mi | Turn RIGHT (North) onto SR-669 [N Main St] for 0.4 mi                 |
| 10:02 AM | 26.3 mi | Turn RIGHT (East) onto SR-669 [13th St] for 0.1 mi                    |
| 10:02 AM | 26.4 mi | Keep STRAIGHT onto SR-669 for 1.1 mi                                  |
| 10:03 AM | 27.6 mi | <b>5</b> At near Malta, stay on SR-669 (West) for 5.9 mi              |

0 mi 2 4 6 8 10



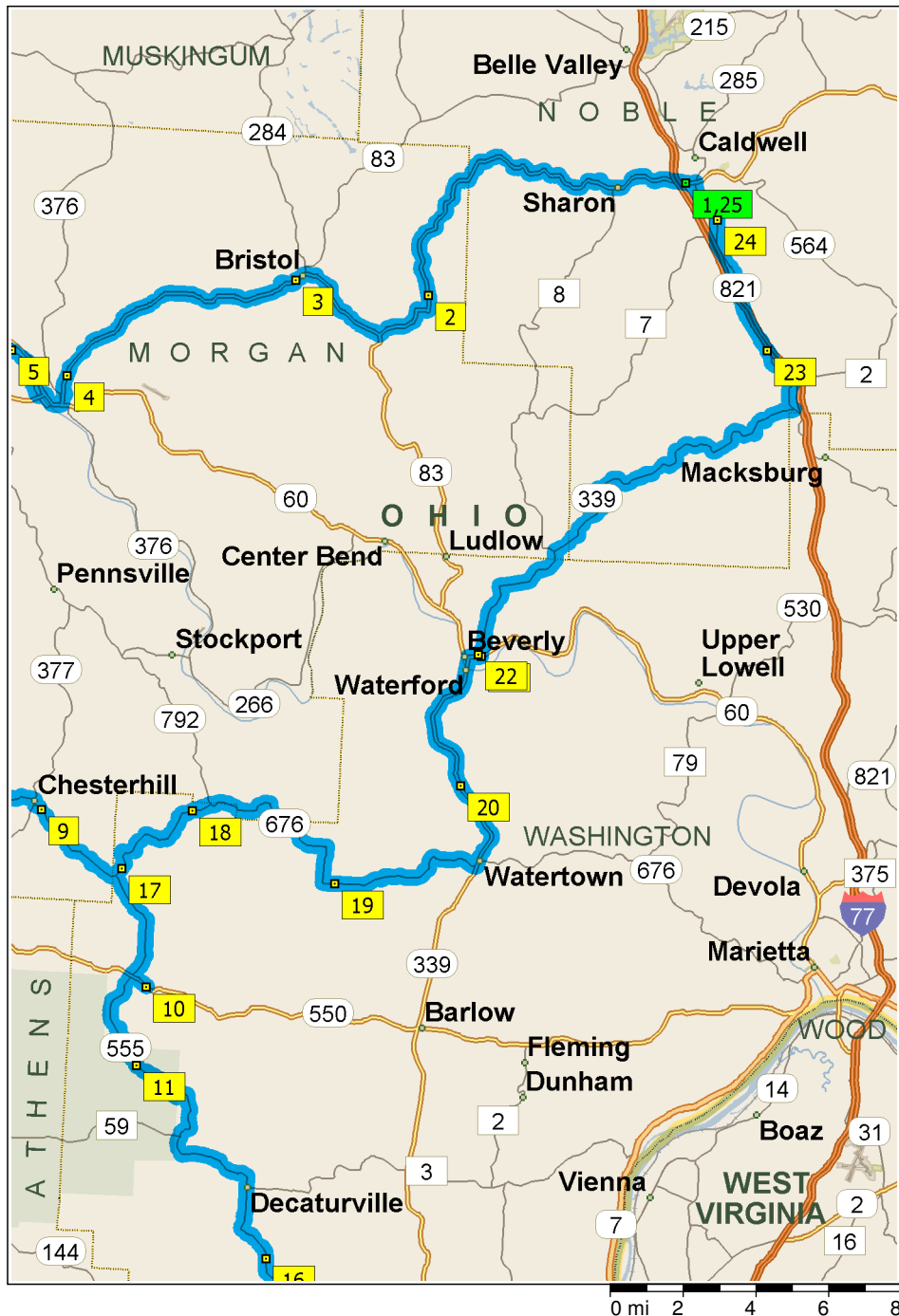
- 10:09 AM 33.4 mi Turn LEFT to stay on SR-669 for 5.5 mi
- 10:17 AM 38.9 mi **6** At near Deavertown, stay on SR-669 (West) for 0.8 mi
- 10:18 AM 39.7 mi Bear LEFT (South-West) onto SR-555 [SR-669] for 3.0 mi
- 10:22 AM 42.7 mi Turn LEFT (South) onto SR-555 for 3.6 mi
- 10:26 AM 46.4 mi **7** At near Portersville, stay on SR-555 (South-East) for 0.6 mi
- 10:26 AM 47.0 mi Bear LEFT (South) onto SR-37 [SR-555] for 0.5 mi
- 10:27 AM 47.5 mi Turn RIGHT (South) onto SR-555 for 8.0 mi
- 10:36 AM 55.5 mi Turn LEFT (East) onto SR-555 [SR-78] for 0.1 mi
- 10:36 AM 55.6 mi Turn RIGHT (South) onto SR-555 for 3.0 mi
- 10:39 AM 58.5 mi **8** At near Rosseau, stay on SR-555 (South-East) for 8.4 mi



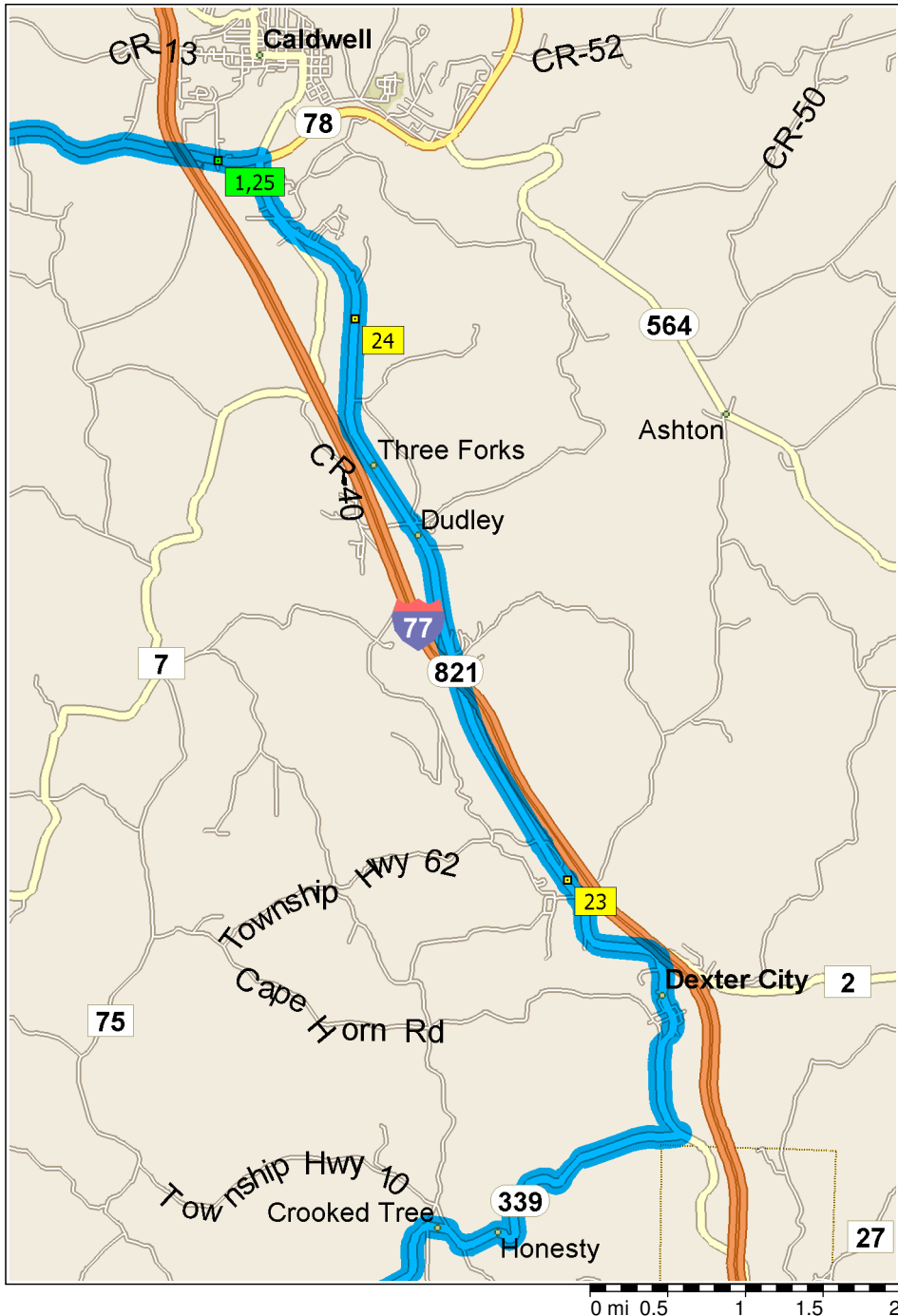
- 10:48 AM 67.0 mi Keep STRAIGHT onto SR-555 [Mill St] for 0.4 mi
- 10:48 AM 67.4 mi Turn RIGHT (South) onto SR-377 [SR-555] for 0.2 mi
- 10:49 AM 67.5 mi Turn LEFT (East) onto SR-555 [Coal St] for 0.3 mi
- 10:50 AM 67.8 mi **9** At near Chesterhill, stay on SR-555 [Coal St] (South-East) for 0.2 mi
- 10:50 AM 68.0 mi Bear RIGHT (South) onto SR-555 for 2.9 mi
- 10:53 AM 70.9 mi Turn RIGHT to stay on SR-555 for 3.2 mi
- 10:56 AM 74.1 mi Turn LEFT (East) onto SR-550 for 0.5 mi
- 10:58 AM 74.6 mi **10** Arrive Corner Store [2346 SR-550, Cutler OH 45724, United States, Tel: +1 (740) 551-9800]
- 11:28 AM 74.6 mi Depart Corner Store [2346 SR-550, Cutler OH 45724, United States, Tel: +1 (740) 551-9800] on SR-550 (West) for 0.5 mi
- 11:29 AM 75.1 mi Turn LEFT (South) onto SR-555 for 3.0 mi
- 11:32 AM 78.2 mi **11** At SR-555, Cutler, OH 45724, stay on SR-555 (South-East) for 11.2 mi
- 11:44 AM 89.4 mi **12** At 1692 SR-555, Little Hocking, OH 45742, stay on SR-555 (East) for 1.8 mi



- 11:46 AM 91.2 mi Turn LEFT (North) onto US-50 [SR-32] for 1.7 mi
- 11:48 AM 93.0 mi **13** At US-50, Little Hocking, OH 45742, stay on US-50 [SR-32] (East) for 164 yds
- 11:48 AM 93.1 mi Keep RIGHT onto Ramp for 0.2 mi towards Oh-339 / US-50 / Parkersburg / Beverly
- 11:48 AM 93.2 mi Take Ramp (LEFT) onto US-50 [Blennerhassett Island Bridge] for 4.1 mi towards US-50 / Parkersburg
- 11:50 AM 94.5 mi Entering West Virginia
- 11:52 AM 97.3 mi Keep RIGHT onto Ramp for 0.3 mi towards WV-68 / Dupont Rd / Ravenswood
- 11:53 AM 97.6 mi Turn RIGHT (South) onto SR-68 [Dupont Rd] for 142 yds
- 11:53 AM 97.7 mi Keep STRAIGHT onto SR-68 [Harris Hwy] for 0.1 mi
- 11:53 AM 97.9 mi **14** Arrive Western Sizzlin' Steak
- 1:13 PM 97.9 mi Depart Western Sizzlin' Steak on SR-68 [Harris Hwy] (East) for 0.1 mi
- 1:13 PM 98.0 mi Keep STRAIGHT onto SR-68 [Dupont Rd] for 0.2 mi
- 1:14 PM 98.2 mi Take Ramp (LEFT) onto US-50 [Robert Byrd Hwy] for 3.5 mi towards US-50 / Washington
- 1:16 PM 101.3 mi Entering Ohio
- 1:17 PM 101.7 mi Take Ramp (LEFT) onto US-50 [SR-32] for 3.4 mi towards US-50 / Oh-32 / Oh-7 / Athens / Pomeroy
- 1:20 PM 105.1 mi Turn RIGHT (North-West) onto SR-555 for 0.1 mi
- 1:21 PM 105.2 mi **15** At SR-555, stay on SR-555 (West) for 4.4 mi
- 1:26 PM 109.6 mi **16** At near Fillmore, stay on SR-555 (North) for 14.8 mi



- 1:41 PM 124.4 mi Turn RIGHT (North) onto SR-676 for 0.3 mi
- 1:41 PM 124.7 mi **17** At near Patten Mills, stay on SR-676 (North-East) for 3.4 mi
- 1:45 PM 128.1 mi **18** At near Dale, stay on SR-676 (East) for 4.7 mi
- 1:50 PM 132.8 mi Turn RIGHT to stay on SR-676 for 1.0 mi
- 1:51 PM 133.8 mi Turn LEFT to stay on SR-676 for 0.2 mi
- 1:51 PM 134.0 mi Keep STRAIGHT to stay on SR-676 for 153 yds
- 1:51 PM 134.1 mi **19** At near Dale1, stay on SR-676 (East) for 4.5 mi
- 1:56 PM 138.6 mi Turn LEFT (North) onto SR-339 [SR-676] for 2.6 mi
- 1:59 PM 141.3 mi **20** At near Watertown, stay on SR-339 (North) for 4.3 mi
- 2:04 PM 145.6 mi Turn RIGHT (East) onto SR-339 [SR-60] for 0.2 mi
- 2:04 PM 145.8 mi Keep STRAIGHT onto SR-60 [5th St] for 0.1 mi
- 2:04 PM 145.9 mi Turn LEFT (North) onto Local road(s) for 21 yds
- 2:05 PM 146.0 mi **21** Arrive Marathon (quick stretch)
- 2:35 PM 146.0 mi Depart Marathon (quick stretch) on Local road(s) (South) for 10 yds
- 2:35 PM 146.0 mi Turn RIGHT (West) onto SR-60 [5th St] for 120 yds
- 2:36 PM 146.0 mi Turn RIGHT (North) onto Park St for 142 yds
- 2:36 PM 146.1 mi **22** At near Beverly, stay on Park St (North) for 43 yds
- 2:36 PM 146.1 mi Turn RIGHT (East) onto SR-339 [Mitchel Ave] for 0.8 mi
- 2:38 PM 146.9 mi Bear LEFT (North) onto SR-339 for 13.0 mi



- 2:51 PM 160.0 mi Turn LEFT (North-West) onto SR-821 for 0.6 mi
- 2:53 PM 160.6 mi Keep STRAIGHT onto SR-821 [Jefferson St] for 0.6 mi
- 2:54 PM 161.2 mi Bear LEFT (North-West) onto SR-821 for 0.9 mi
- 2:55 PM 162.1 mi Turn RIGHT (North) onto Local road(s) for 32 yds
- 2:55 PM 162.1 mi 23 At near Keith, return South on Local road(s) for 32 yds
- 2:55 PM 162.1 mi Turn RIGHT (North-West) onto SR-821 for 4.0 mi
- 2:59 PM 166.1 mi 24 At 43037 Marietta Rd, stay on SR-821 (North) for 1.3 mi
- 3:01 PM 167.4 mi Turn LEFT (West) onto SR-78 for 0.3 mi
- 3:02 PM 167.7 mi 25 Arrive Best Western-Caldwell Inn